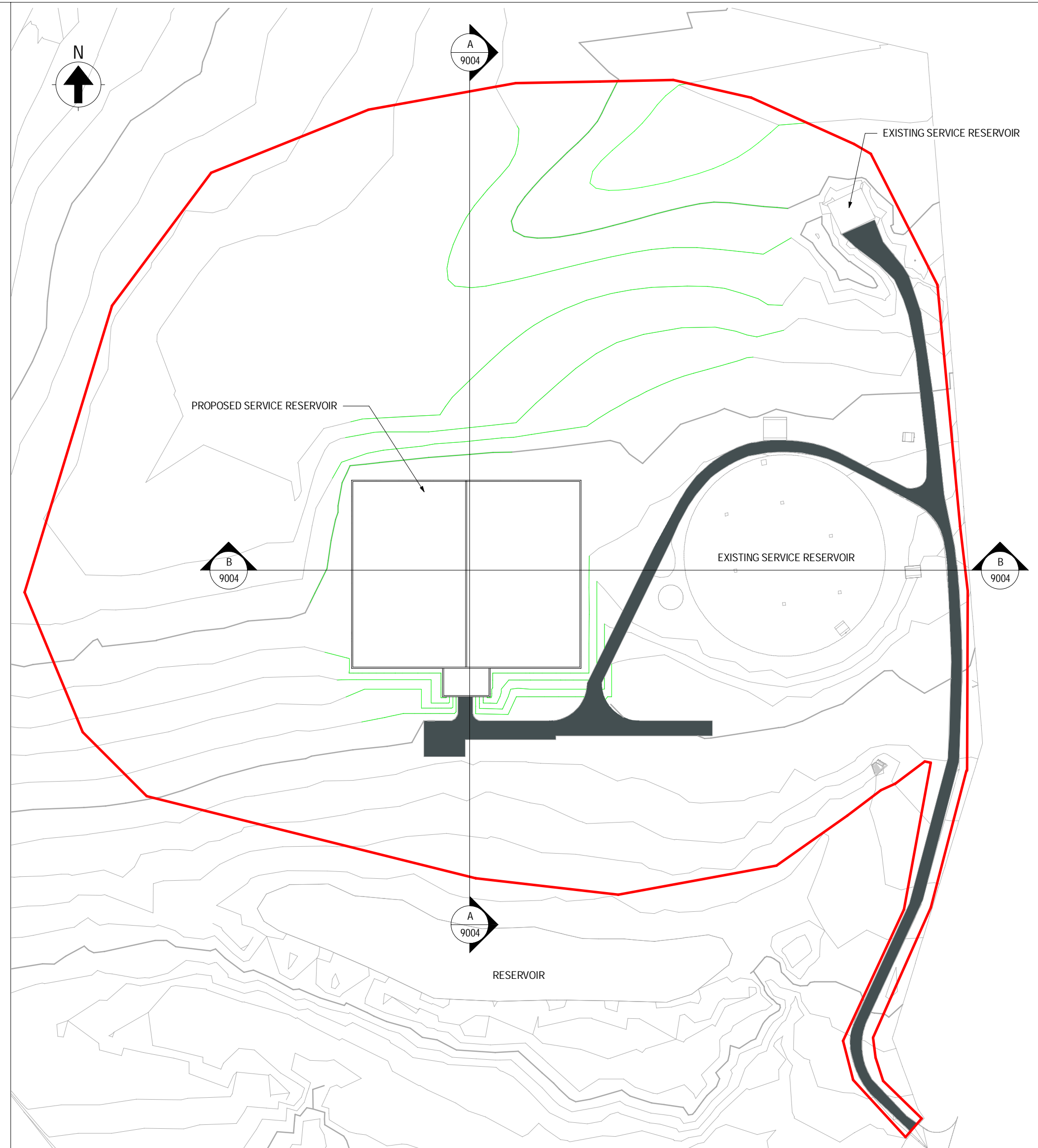


NOTES:

1. ALL DIMENSIONS IN mm AND ALL LEVELS IN mAOD UNLESS NOTED OTHERWISE.
2. DO NOT SCALE FROM THIS DRAWING.
3. SITE ADDRESS:
PENGARNDDU INDUSTRIAL ESTATE, MERTHYR TYDFIL,
CF48 2TA.

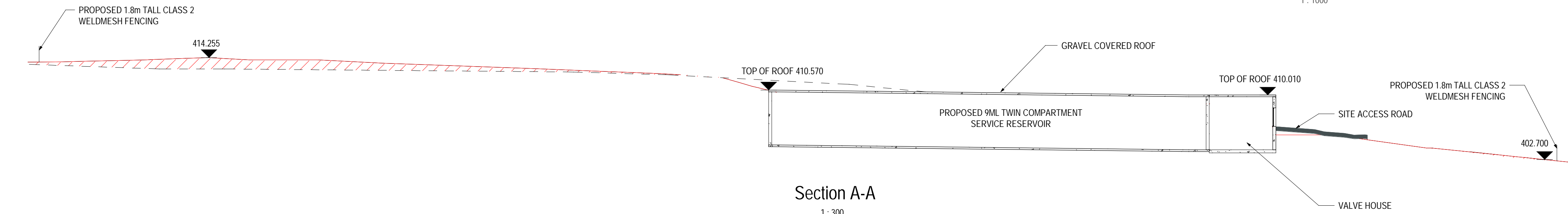
LEGENDS:

	EXISTING STRUCTURES
	FINAL GROUND PROFILE
	NEW STRUCTURES
	EXISTING GROUND PROFILE (WHERE MODIFIED)
	MODIFICATION TO EXISTING GROUND PROFILE
	APPLICATION BOUNDARY
	SITE ACCESS ROAD



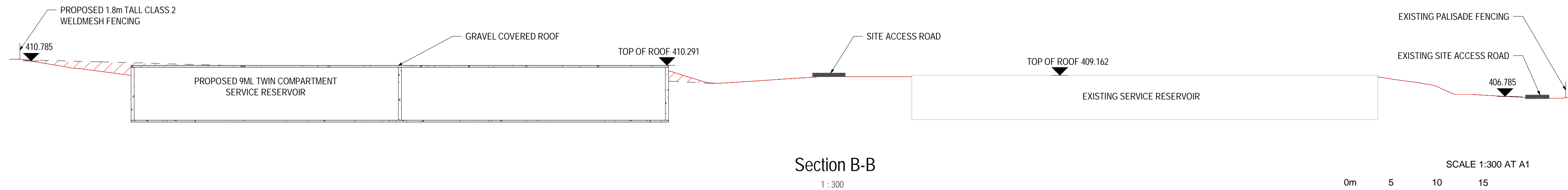
PROPOSED GROUND PROFILE

1 : 1000



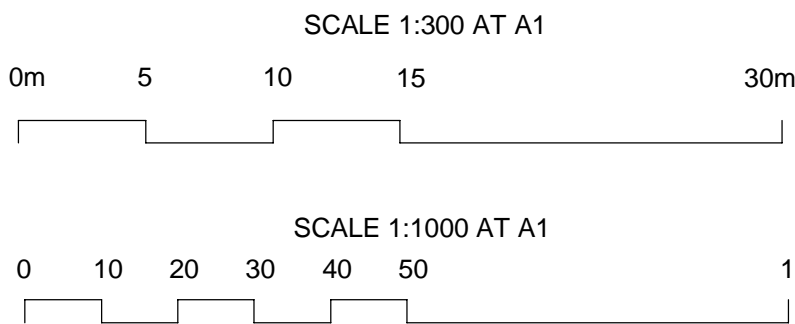
Section A-A

1 : 300



Section B-B

1 : 300



Dwr Cymru Cyl gives this information as to the position of its underground apparatus by way of general guidance only on the strict understanding that it is based on the best information available and no warranty as to its correctness is relied upon in the event of excavations or other works made in the vicinity of the company's apparatus and any onus of locating the apparatus before carrying out any excavations rests entirely on you. It must be understood that the furnishing of this information is entirely without prejudice to the provision of the New Roads and Streetworks Act 1991 and of the Company's right to be compensated for any damage to its apparatus.

Dwr Cymru Cyl has no duty to identify private apparatus and the information as to the position of the private apparatus is given by way of general guidance only on the strict understanding that it is based on the best information available and no warranty as to the correctness is relied upon. Not all private apparatus is identified but their presence should be anticipated.

P01	03.07.20	TSM	FOR INFORMATION	SC	MT	06.07.20
Rev.	Date.	BIM.	Description.	Chk.	App.	Iss Date.



Project Name: PENGARNDDU SERVICE RESERVOIR

Drawing Title: PENGARNDDU SERVICE RESERVOIR
PROPOSED SECTIONSSuitability: FOR INFORMATION
Suitability Code: S2Originator: TM
Designer: MP
Date: 03.07.20Internal Project Number: IS44
Scale: AS INDICATED @ A1
Rev. P01Drawing Number: B10237-123532-XX-XX-DR-LA-DI9004
MMB
MORT MACDONALD
BENTLEY