




DRAWING NOTES:	
1.	DRAWING DETAIL IS IDICATIVE AND ISSUED FOR INFORMATION PURPOSES ONLY
2.	ALL MEASUREMENTS ARE APPROXIMATE
3.	ALL LEVELS ARE IN mOAD
4.	ALL DIMENSIONS ARE IN MILLIMETERS UNLESS OTHERWISE STATED
5.	DRAWING TO BE READ IN CONJUNCTION WITH THE SCHEME REGISTER, CAF402-6500-CD16776-SE-U, TO ESTABLISH ALL SUPPORTING INFORMATION
6.	CONTRACTOR TO ENSURE THAT THERE IS MINIMAL DISTURBANCE TO THE SSSI AND FUNGI AREAS BY CARRYING OUT ALL OF THE CONSTRUCTION WITHIN THE PROPOSED FOOTPATH CONSTRUCTION AREAS
7.	FOOTPATH SURFACING IS TO BE INSTALLED IN ACCORDANCE WITH THE MANUAL OF CONTRACT DOCUMENTS F FOR HIGHWAYS WORKS - VOLUME 1 SPECIFICATION FOR HIGHWAYS WORKS - SERIES 700 & 800.

LEGEND:

	CONSTRUCTION TYPE A <u>SURFACE COURSE</u> -150mm THICK, SELF BINDING GRAVEL <u>SUB-BASE COURSE</u> -150mm THICK, MOT TYPE 1 <u>GEOTEXTILE COURSE</u> -TERRAM 1000
	SSSI BOUNDARY (GREEN)
	CONSTRUCTION TYPE B

ALL CIVIL DIMENSIONS ARE IN METRES - ALL STRUCTURAL DIMENSIONS ARE IN MILLIMETRES - ALL LEVELS ARE IN METRES.

Designed By:	Date:	Drawn By:	Date:	Checked By:	Date:	Approved By:	Date:
TEESDALE	-	I HEWITT	-	R TEESDALE	- 08/11/19	K CRITCHLEY	- 08/11/19

P3-S2	FUNGI AREA & PATH UPDATED	17/07/20	TP	K
P2-S2	FUNGI AREA UPDATED	29/04/20	KY	K
P1-S2	ORIGINAL ISSUE	15/11/19	JAH	RD
REV.	DESCRIPTION	DATE	DRW.	CH

Drawing Title:

SERIES 700 - PAVEMENTS
GENERAL ARRANGEMENT
SHEET 7

Burroughs Project No.:	Scale:	Original Paper Size:
4260100	1:500	A1

Project: 2601 -BUR-HPV- ZZ - DR - C - 0707

Status:	Status Description:
S2 -	FOR INFORMATION

Revision: Revision Description:
P3.0 - FUNGI AREA & PATH UPDATED

This document is copyright of Burroughs Ltd. Use figured measurements only!
NOT SCALE FROM DRAWING. Verify all dimensions prior to construction.
Immediately report any discrepancies to Burroughs and if in doubt ASK. This
drawing should be read in conjunction with all other associated project information.